

# EUSAIR footsteps in Adrion projects

Mitja Bricelj, coordinator TSG 3 EUSAIR

# EUSAIR Action Plan / 2014

- 1. Blue Growth**
- 2. Connecting the Region/Transport - Energy**
- 3. Environmental Quality**
- 4. Sustainable tourism**

# Environmental Quality

- Overall objective is to address MARINE, COASTAL and TERRESTRIAL ecosystems in the AIR.
- Environmental issues can be adequately tackled through cooperation at the level and scale of macro-region.

# TSG 3 specific objectives

- 1. To ensure **GES of marine/coastal** environment by 2020
- 2. To contribute to the goal of EU Biodiversity Strategy to **halt the loss of ecosystem services** by 2020 addressing threats to marine and terrestrial biodiversity
- 3. To improve waste management by **reducing waste flows to the sea** and, to reduce nutrient flows and other pollutants to the rivers and the sea

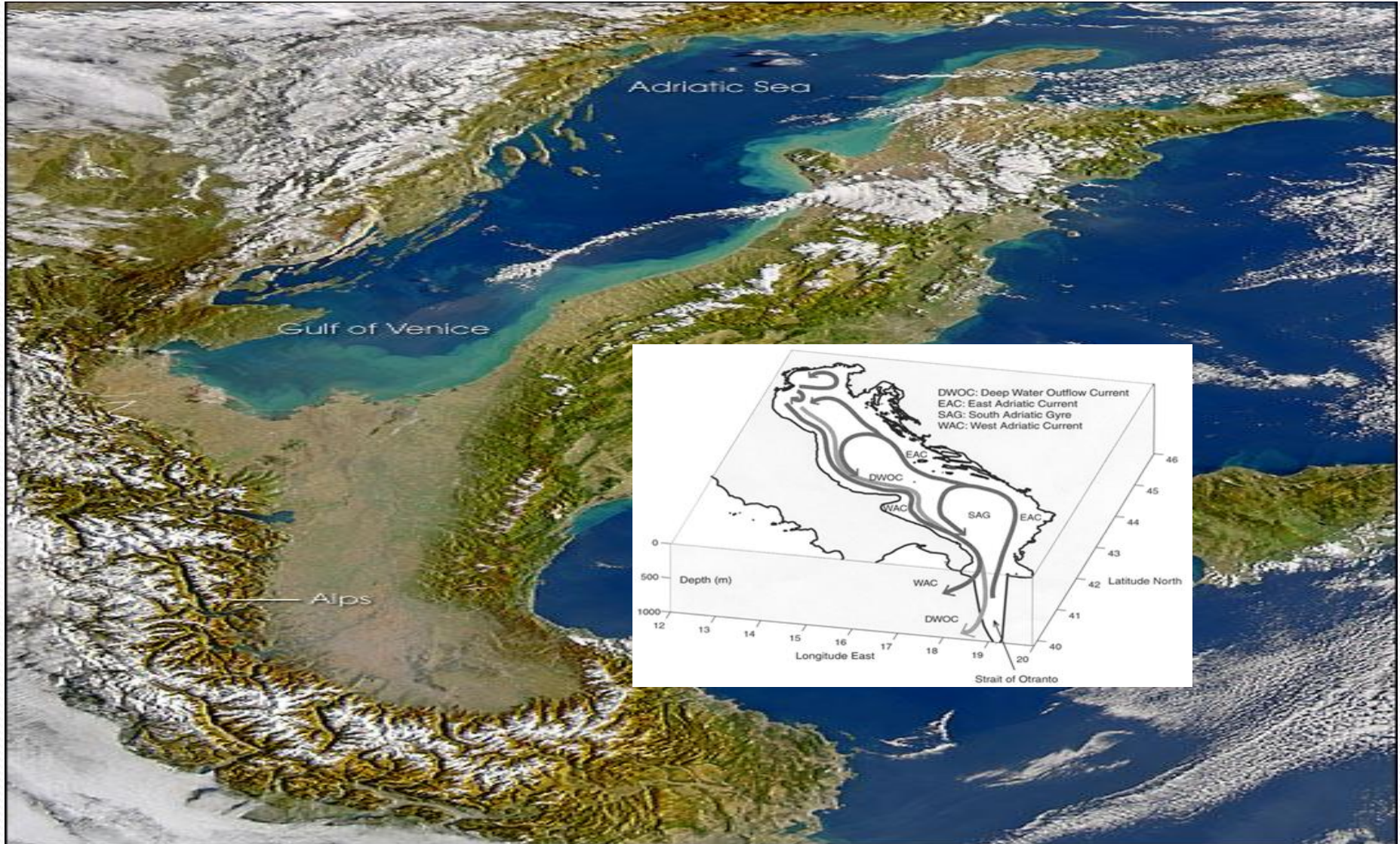
# Two topics

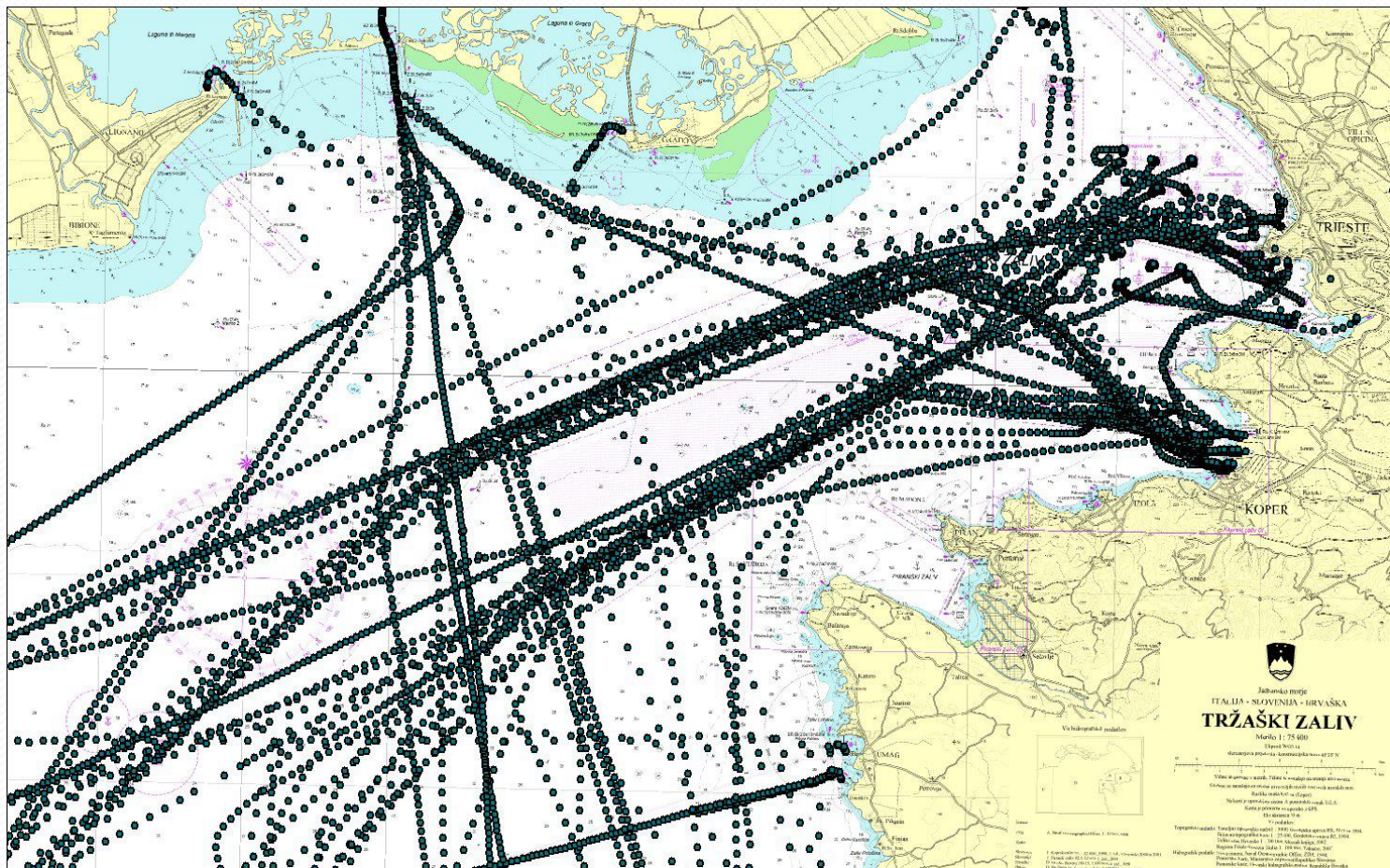
- Topic 1 – **The marine environment**
- Topic 2 – **Transnational terrestrial habitats and biodiversity**

# Focus: Links with other pillars

- Integrated approach
- Low-carbon developments
- Helping limit the ecological footprint
- Synergies

# Shared Adriatic Ionian Sea

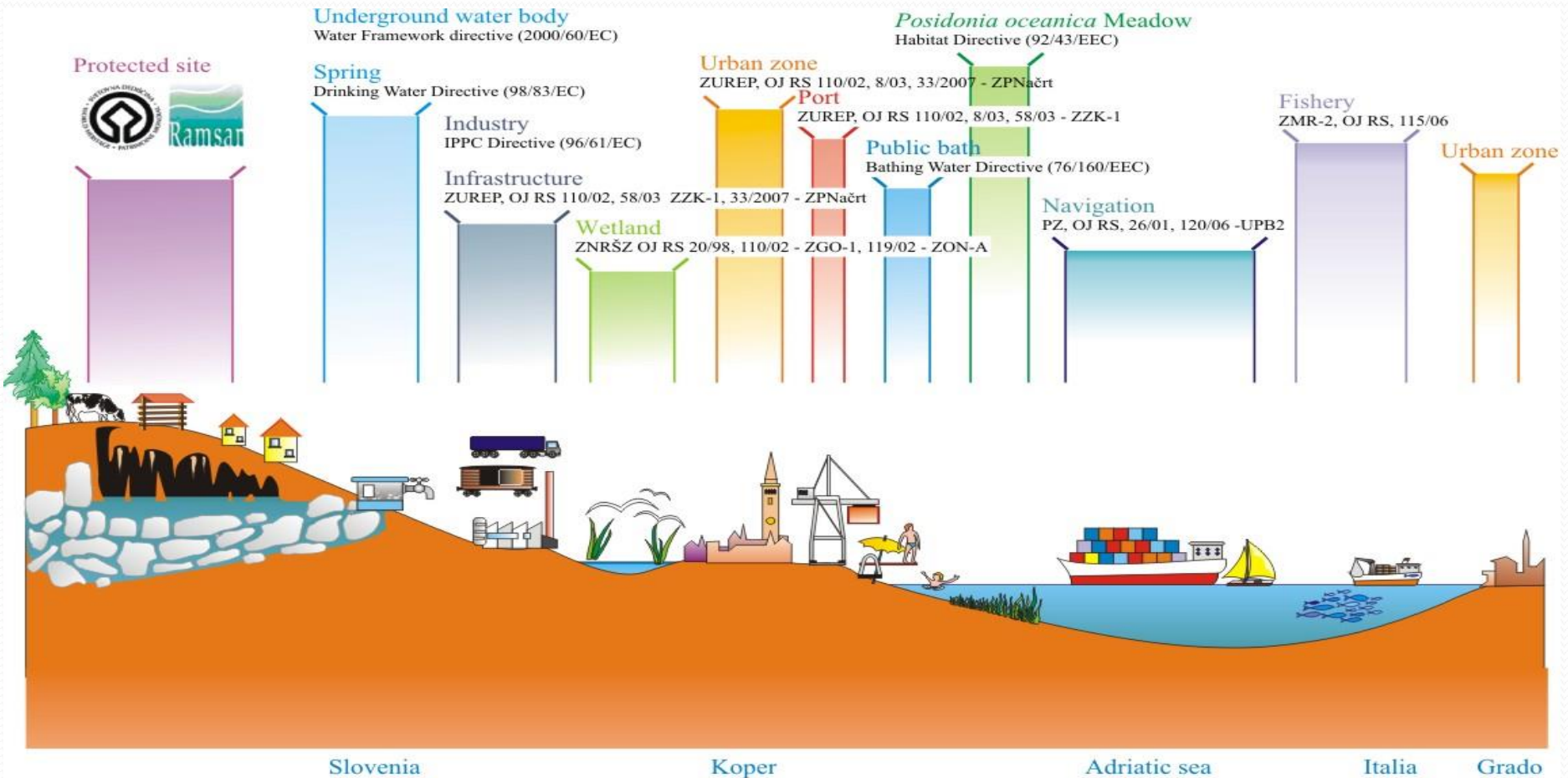





Bluedmed in N Adriatic, NIB/MBP Piran 21-  
22.3.2017



# Today: Sectoral approach





**TRAJEKTORIJE  
MIGRACIJ FLORE IN  
FAVNE**

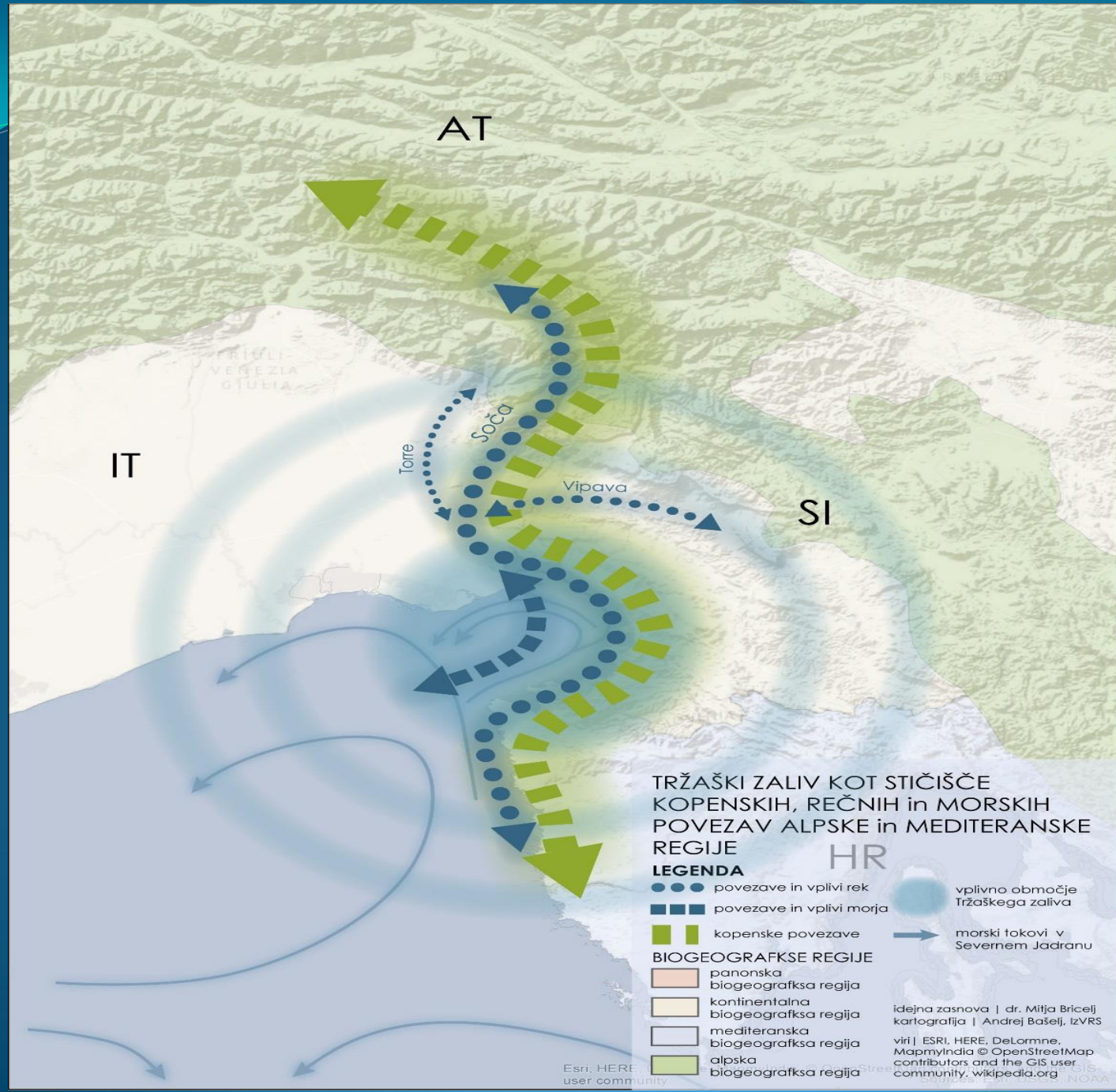
**LEGENDA**  
BIOGEOGRAFSKE REGIJE

- panonska biogeografska regija
- kontinentalna biogeografska regija
- mediteranska biogeografska regija
- alpska biogeografska regija
- morski tokovi
- morska trajektorija
- kopenska trajektorija

idejna zasnova | dr. Milja Bricelj  
kartografija | Andrej Bašelj, IzVRS  
vidi: EPRI, IERE, Delcampe, Mapamundiia ©

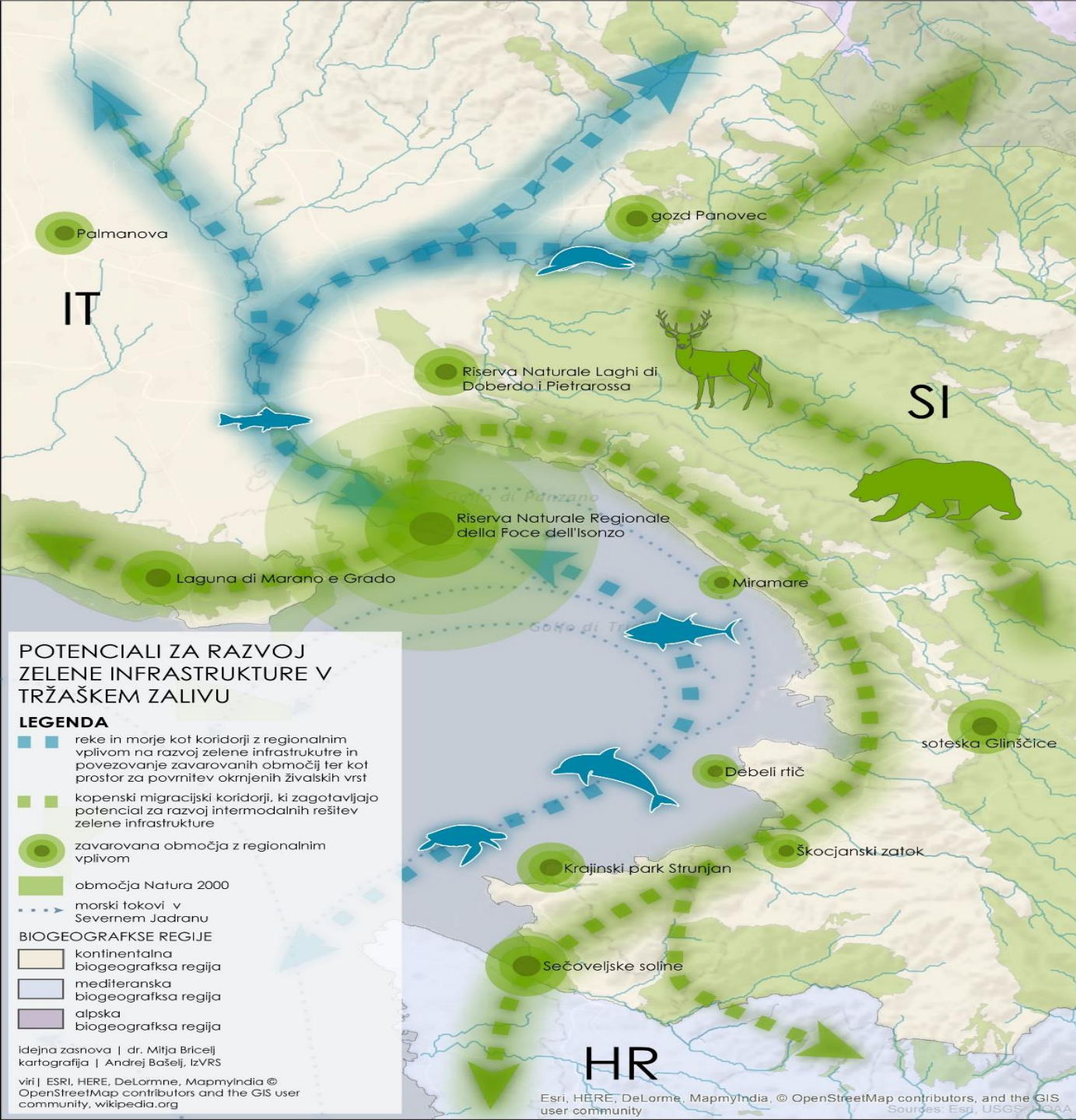


EU Strategy for the  
Adriatic and Ionian Region  
**EUSAIR**



Esri, HERE, user community

NOAA



# POTENCIALI ZA RAZVOJ ZELENE INFRASTRUKTURE V TRŽAŠKEM ZALIVU

- LEGENDA**
- reke in morje kot koridorji z regionalnim vplivom na razvoj zelene infrastrukture in povezovanje zavarovanih območij ter kot prostor za povrnitev okrnjenih živalskih vrst
  - kopenski migracijski koridorji, ki zagotavljajo potencial za razvoj intermodalnih rešitev zelene infrastrukture
  - zavarovana območja z regionalnim vplivom
  - območja Natura 2000
  - morski tokovi v Severnem Jadranu
- BIOGEOGRAFSKE REGIJE**
- kontinentalna biogeografska regija
  - mediteranska biogeografska regija
  - alpska biogeografska regija

idejna zasnova | dr. Mitja Brčić  
 kartografija | Andrej Bašelj, IzVRS

virji | ESRI, HERE, DeLorme, MapmyIndia ©  
 OpenStreetMap contributors and the GIS user community, wikipedia.org





EU Strategy for the Adriatic and Ionian Region  
**EUSAIR**

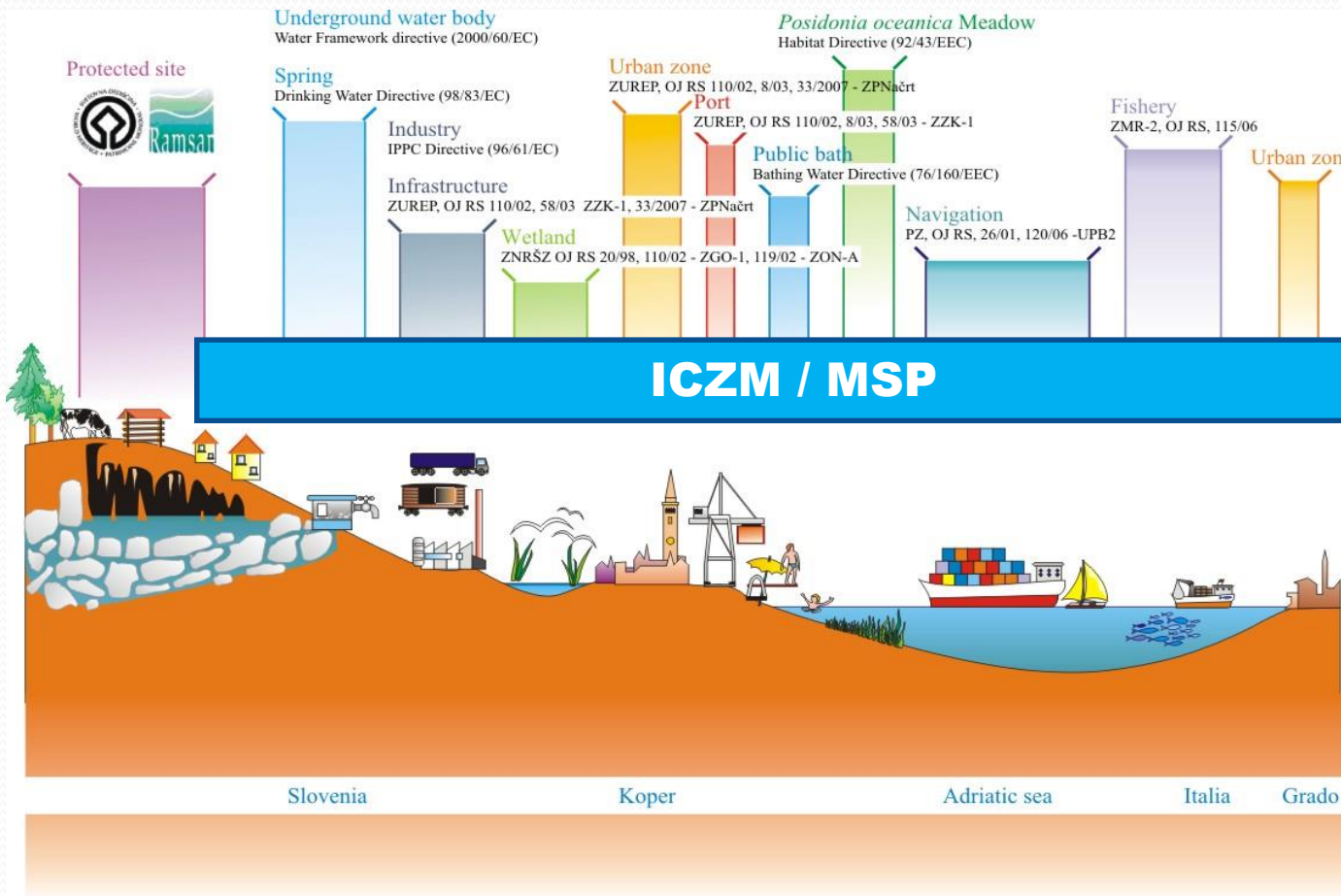
# Cross-cutting issues

- Capacity building and communication
- Research and Innovation, and SMEs



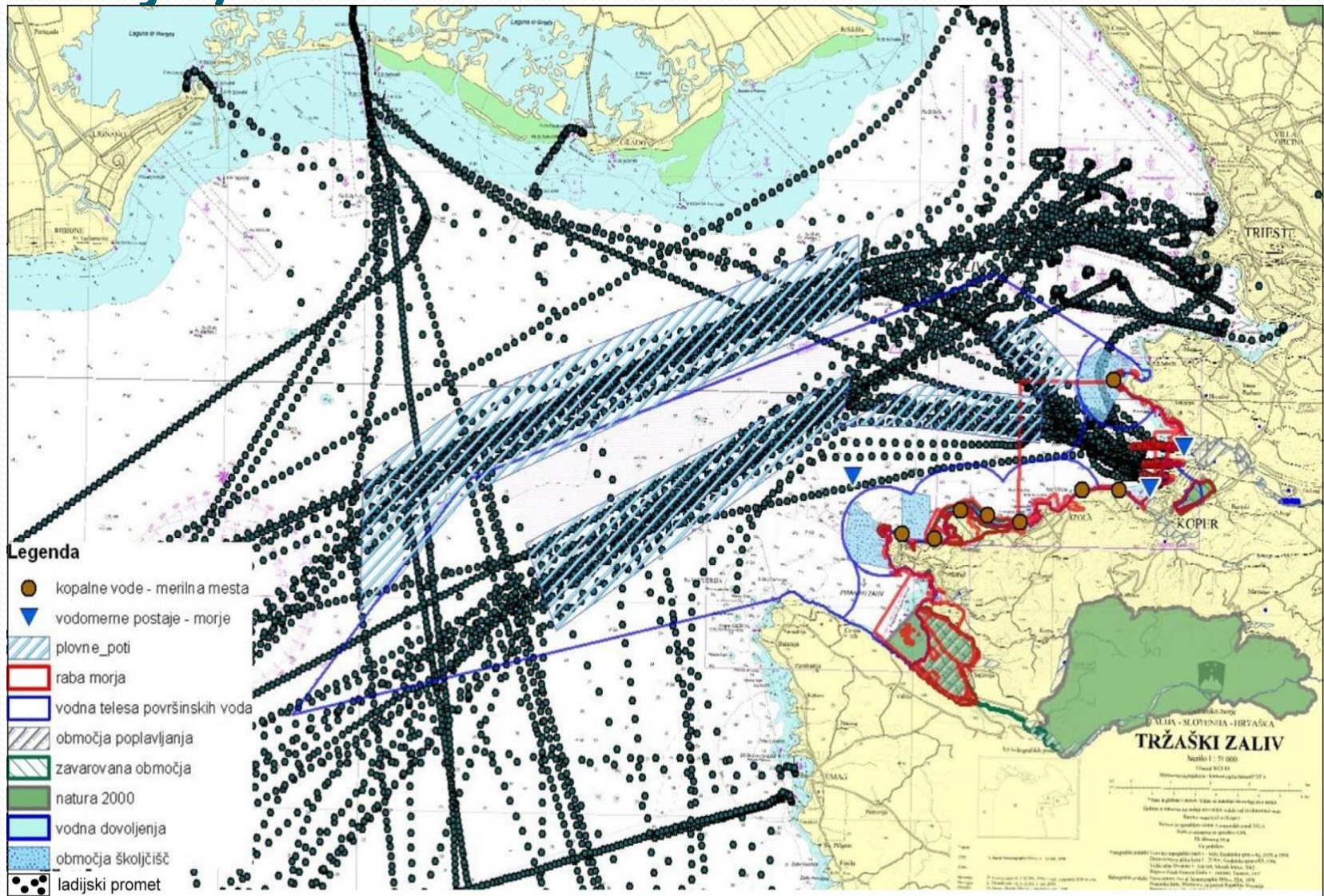
EU Strategy for the  
Adriatic and Ionian Region  
EUSAIR

# Tomorrow: Integrated approach



Healthy  
Coastal  
Marine  
Environment

# Prostorsko načrtovanje na morju/MSP





# Labelling EUSAIR projects

- Guiding principles /work in progress

- Principle:

**Step 1:** Labeling is to be understood as **continuing, dynamic process**, allowing projects to be identified and assessed against their contribution to the objectives set out in the EUSAIR Action Plan

**Step 2:** specific criteria set by each TSG and reflecting the specific nature and objective of the relevant pillar

Thank you

Bluemed in N Adriatic, NIB/MBP Piran 21-22.3.2017